


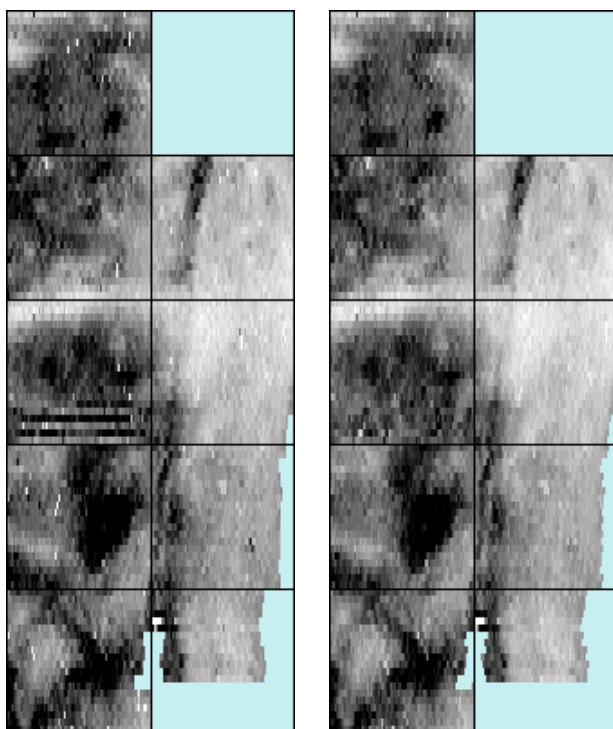
# MSP25 Mobile Sensor Platform – Additional Information B

## Lister Park Survey March 2015




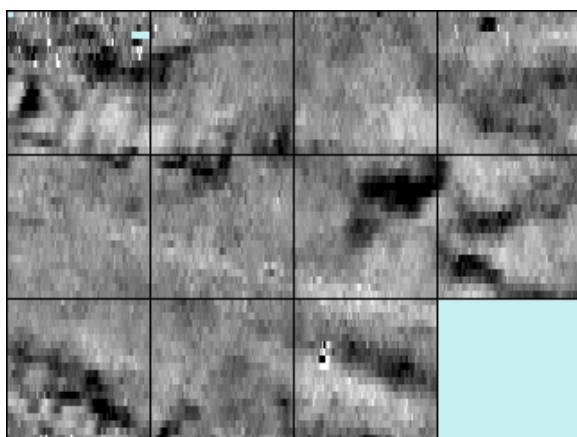
Alpha data left, gradiometer data right over foundations of park swimming baths.

## Linton Survey March 2015



Raw alpha data shown to the left, processed data to the right – striping removed using Geoplot 4.0 macro and Cut and Combine.

## Temple Newsam March 2015

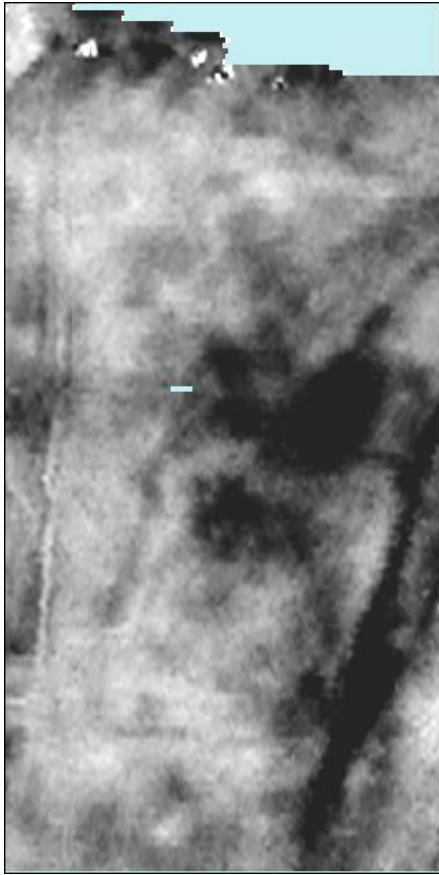


Alpha data showing earlier building ranges in the top left hand corner as well as possible earlier garden features.




# Fountains Abbey April 2015

Survey area 40m x 80m. Trackway and earlier enclosure evident, plus central non-ferrous magnetic targets



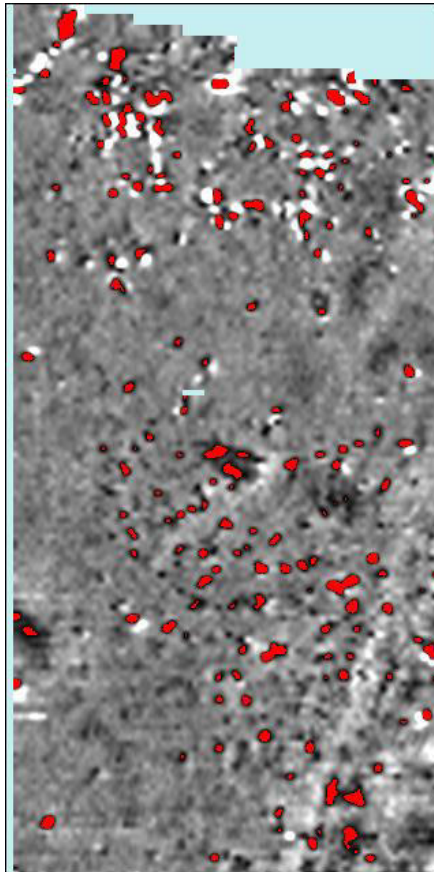
Alpha and beta merged



Beta only



Gamma



FM256



All surveys on this information sheet used a sample interval of 0.25m. Speed = 0.7 s/m.  
MSP25: Alpha, beta and gamma.